

MASTER PLAN


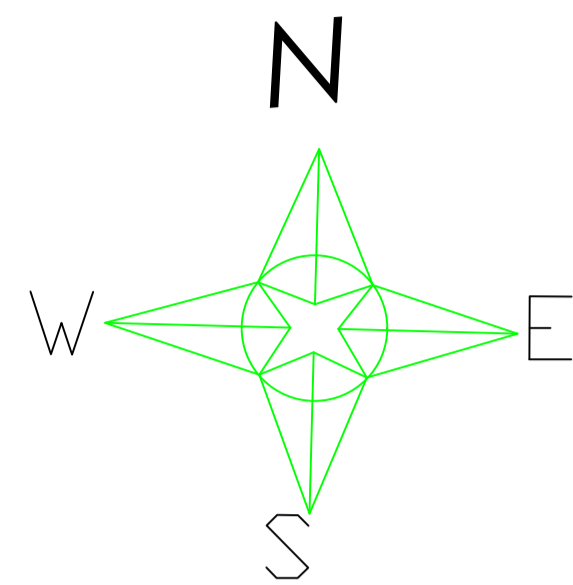
NEAR INDUSTRIAL ESTATE, ADITYAPUR

IN . HACTARE/ ACRE

CATEGORY

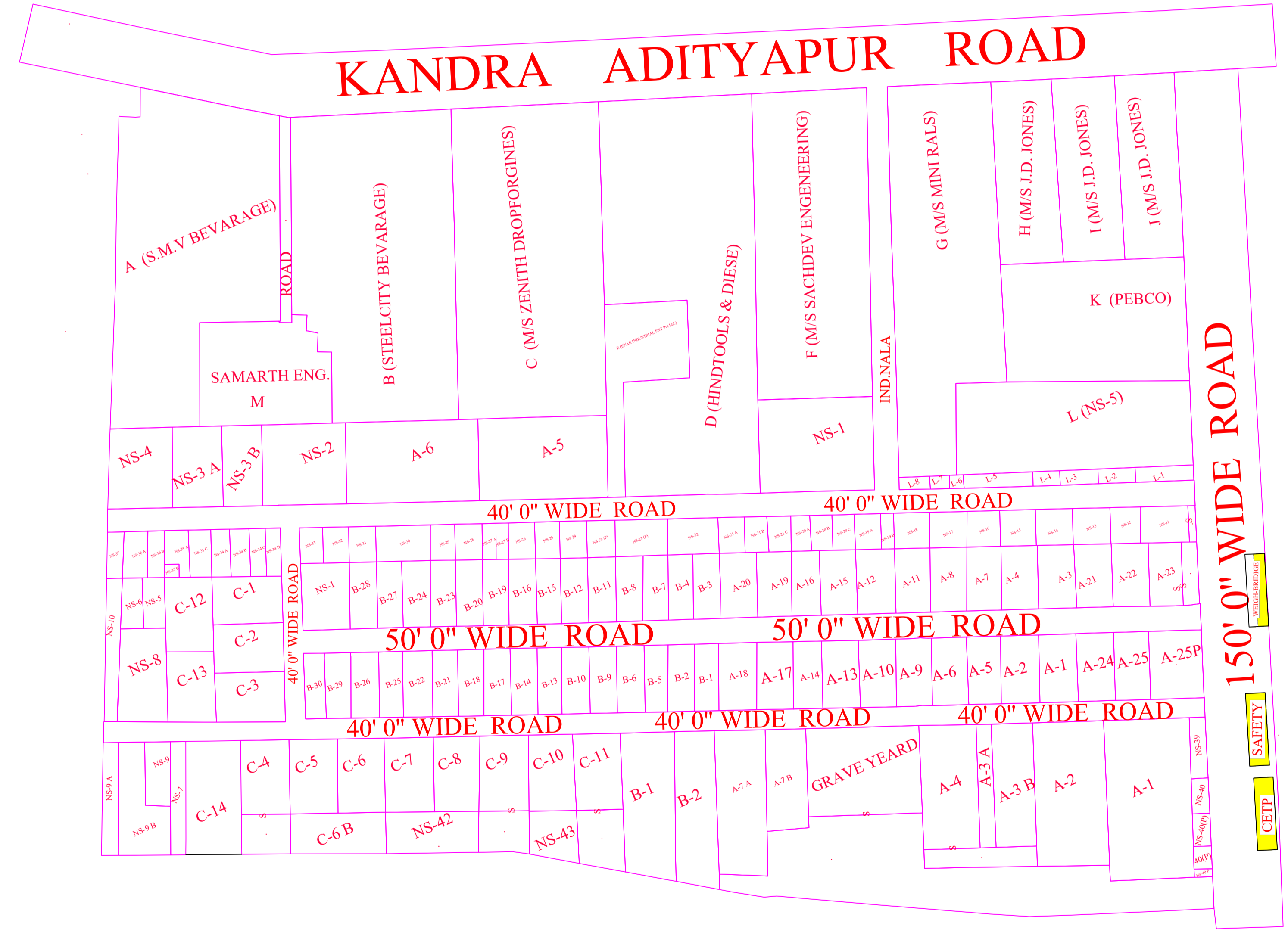
- 1. TOTAL LAND AREA → 93.88 ACRE
- 2. ADMINISTRATIVE AREA → 0.00 ACRE
- 3. COMMON FACILITY AREA → 12.62 ACRE
- 4. NET INDUSTRIAL AREA → 81.26 ACRE
- 5. OTHER AREA → NIL

- HAZARDOUS /POLLUTING
- NON HAZARDOUS/NON POLUTING
- MIXED - YES



SPECIFICATION OF ROAD

- A. INTERNAL INFRASTRUCTURE**
 - POWER POLE / SUBSTATION - YES
 - ICT---PROP
 - STP - NO
 - CETP - PROP
 - WATER SUPPLY/ WATER TREATMENT - PROP
 - STROM WATER DRAINAGE /COVERED - OPENED-Y
 - RUN OFF USED FOR RAIN WATER HARVESTING- P
 - ROADS - YES
- B. EXTERNAL INFRASTRUCTURE**
 - LOGISTIC TERMINAL - 9 KM ES
 - POWER SUB STATION - 0.5 KM
 - SOLID WASTE DISPOSAL/ TREATMENT SITE - 25 KMSS
 - BUS STOP - 10 KM WS
 - RAIL - 14 KM NS
 - PORTS - MAPPED WITH GIS
 - AIR PORTS - 135 KM WS
- C. COMMON FACILITY**
 - COMMON FACILITY CENTER -CLS
 - DORMITORY FOR LODGING -CLS
 - BANK BRANCH /ATM -CLS
 - CANTEEN / RESTORENT - PROP
 - WEIGH BRIDGE FOR CARGO/FREIGHT - PROP
 - TRUCK PARKING - NO
 - SKILL DEVELOPMENT CENTER - CLS
 - CFC - (ADMINISTRATION AREA, COMMON FACILITY AREA)
 - CLS - (CENTRALISED IN LARGE SECTOR)
- D. SAFETY**
 - FIRE SAFETY- PROP
 - AIR QUALITY MONOTRING STATION - PRO



NOTES: -

SEGMENT WISE DETAILS OF PLOT	PLOT SIZE
1. CHEMICAL / FERTILIZER	<input type="text"/>
2. AUTOMOBILE	<input type="text"/>
3. ELECTRONIC ITEM.	<input type="text"/>
4. FOOD INDUSTRIES	<input type="text"/>
5. GENRAL PLASTIC ITEM	<input type="text"/>
6. TEXTILE INDUSTRES	<input type="text"/>
7. WERE HOUSING AND LOGISTIC.	<input type="text"/>
8. IT/ COMPUTER INDUSTRES.	<input type="text"/>
9. FABRICATION AND JOB WORK.	<input type="text"/>

PLOT STATUS.	
1. ALLOTTED.	<input type="text"/> 130
2. VACANT.	<input type="text"/> 00
3. INPRODUCTION.	<input type="text"/> 117

JHARKHAND INDUSTRIAL AREA DEVELOPMENT
AUTHORITY, ADITYAPUR REGION
NEAR INDUSTRIAL ESTATE, ADITYAPUR

GIS ASSISTANCE BY JSAC PREPARED BY JIADA APPROVED BY BOARD OF JIADA